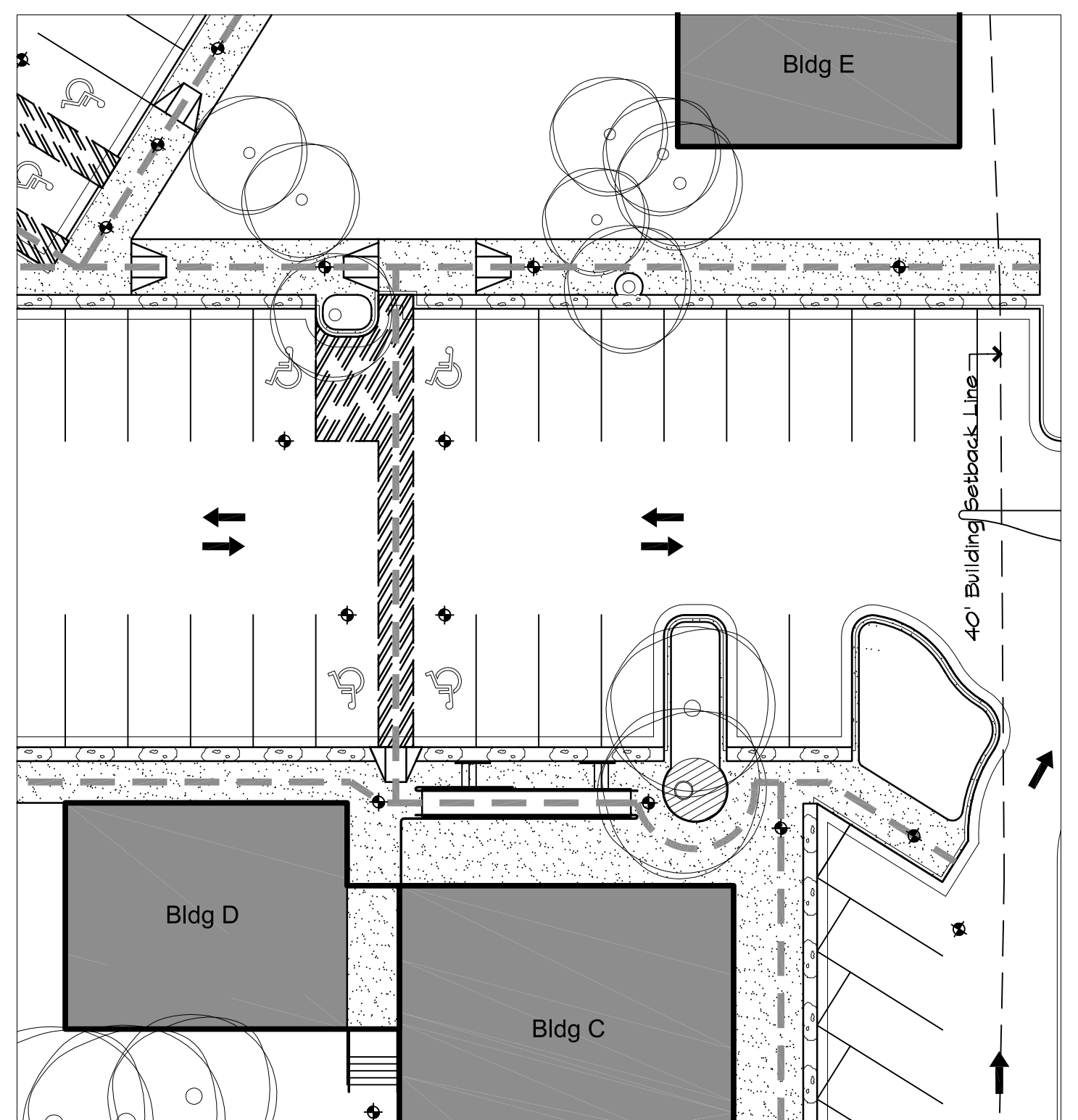
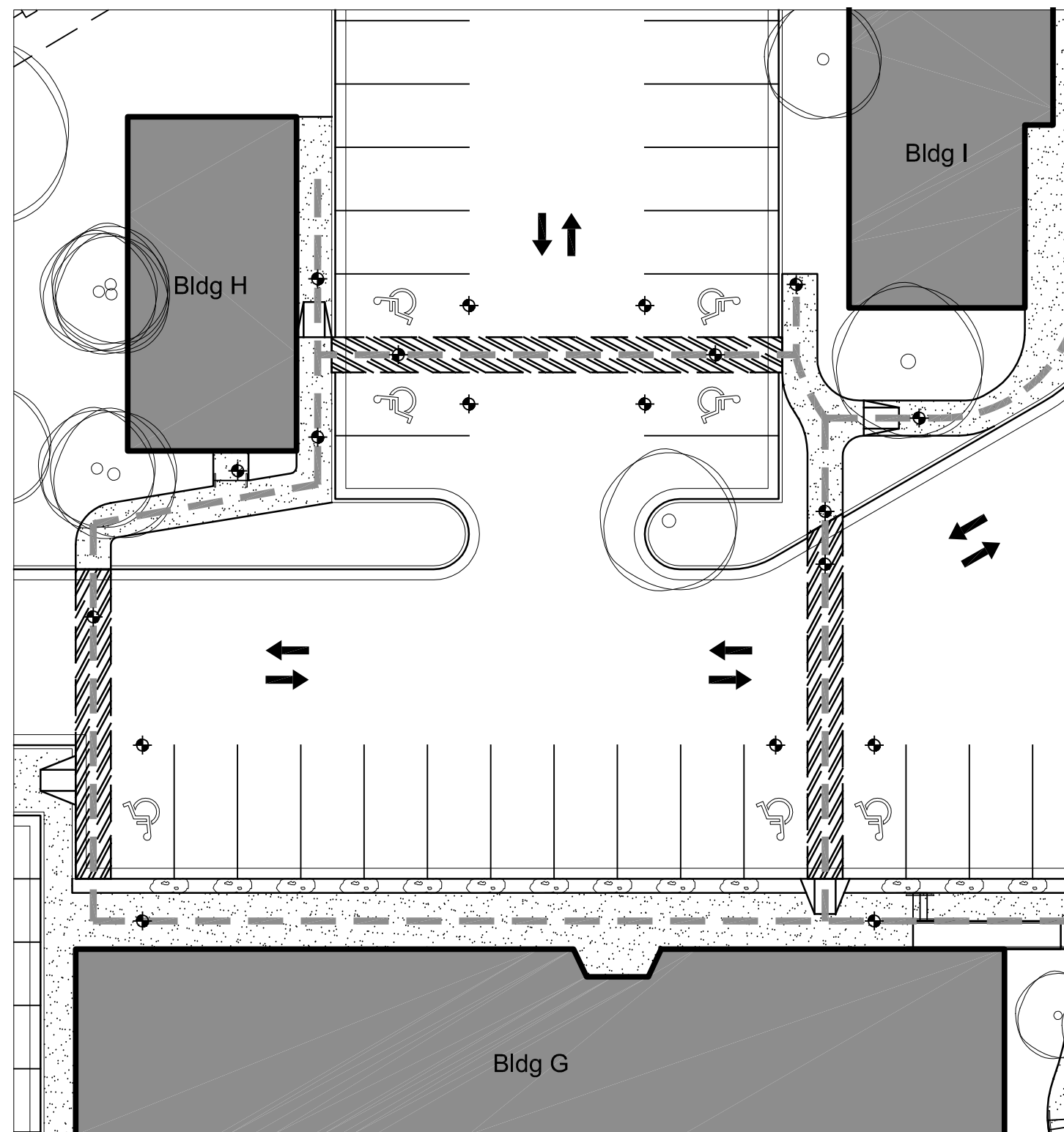


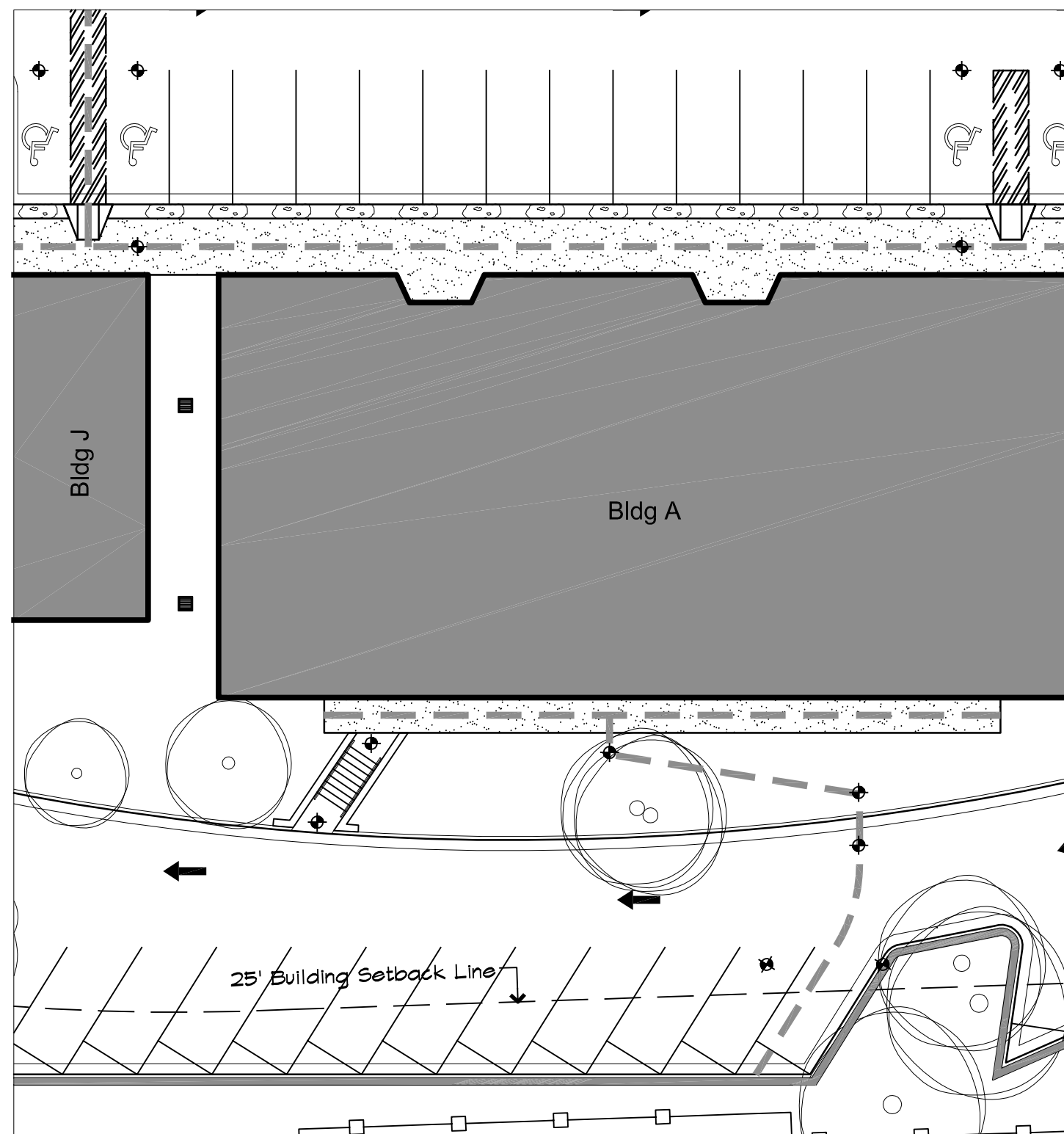
① **PARKING AREA 2  
ACCESSIBLE ROUTE**  
SCALE: 1"=20'-0"



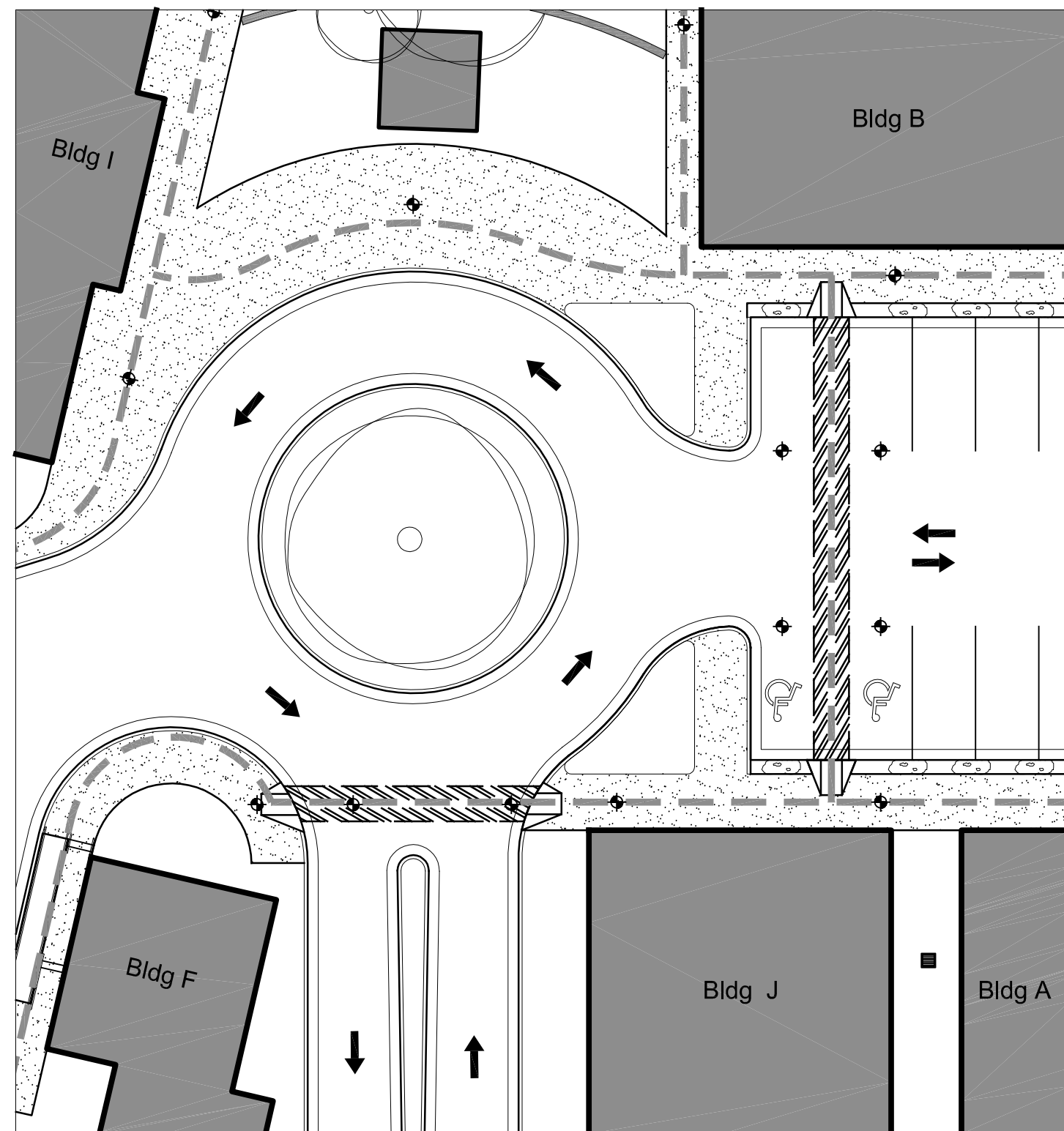
② **PARKING AREA 1  
ACCESSIBLE ROUTE**  
SCALE: 1"=20'-0"



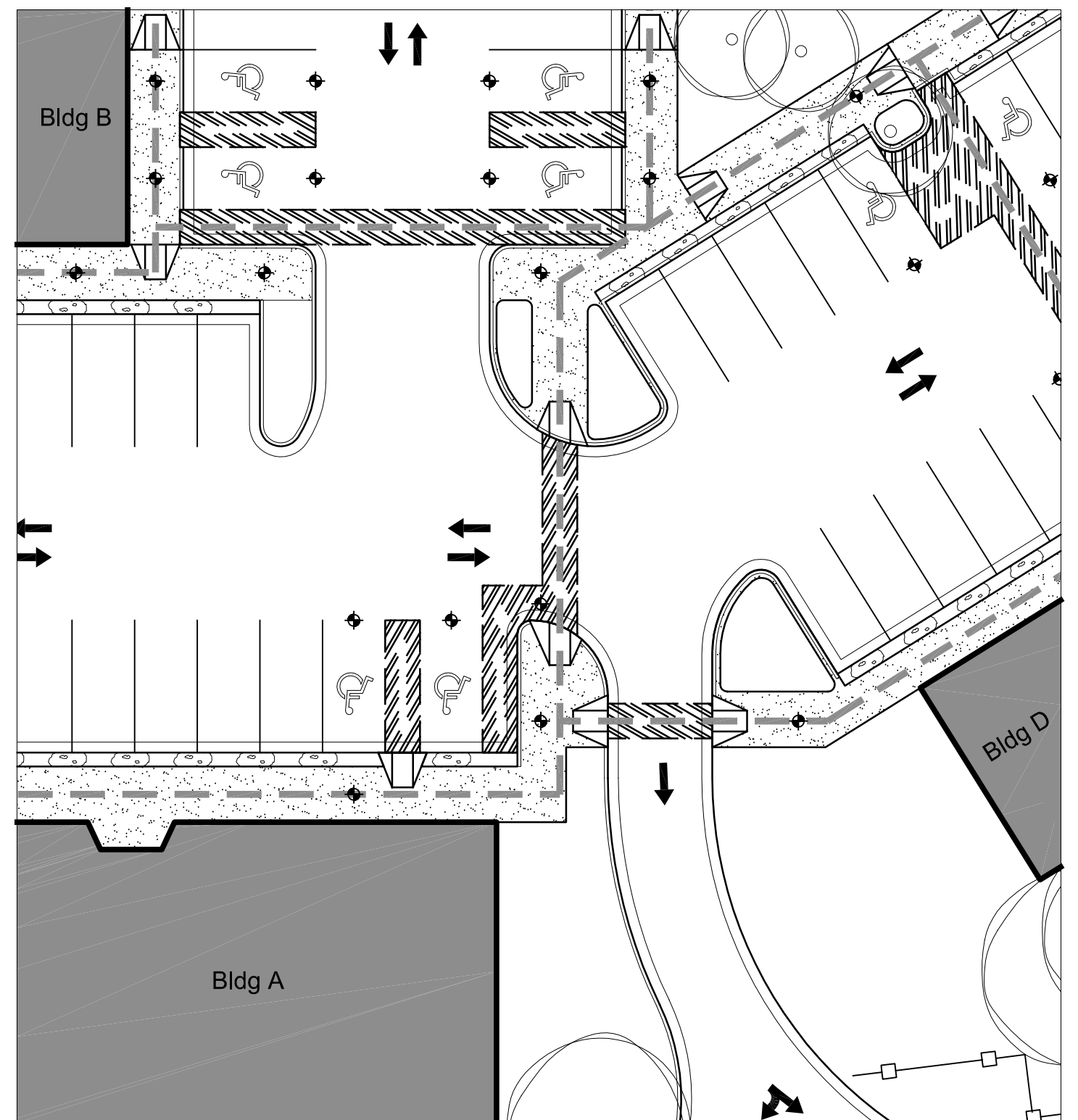
③ **PARKING AREA 5  
ACCESSIBLE ROUTE**  
SCALE: 1"=20'-0"



④ **PARKING AREA 4  
ACCESSIBLE ROUTE**  
SCALE: 1"=20'-0"



⑤ **PARKING AREA 3  
ACCESSIBLE ROUTE**  
SCALE: 1"=20'-0"



⑥ **PARKING AREA 3  
ACCESSIBLE ROUTE**  
SCALE: 1"=20'-0"

**CROSSROADS TOWN CENTER  
WIMBERLEY, TEXAS**  
**PARSHALL & ASSOCIATES ARCHITECTS**  
916 West 3rd Street, Suite A - Austin, Texas 78703  
phone: 512.477.1696 fax: 512.477.1693 email: parshall@sbcglobal.net

**PRELIMINARY  
NOT FOR CONSTRUCTION  
OR REGULATORY APPROVAL OR PERMITS**  
BY: PARSHALL, TERRY  
DATE: 08/11/06  
DRAWN BY: RP/JCP  
CHECKED BY: RP/JCP  
SCALE: 1"=20'-0"  
COPYRIGHT © 2006

REVISION	DATE	DESCRIPTION

SHEET TITLE: **CONCEPTUAL  
SITE DEVELOPMENT PLAN**

ISSUE: <b>CONCEPTUAL</b>	PROJECT#: <b>2006.000</b>	DRAWN BY: <b>RG</b>
DATE: <b>08/11/06</b>	DWG. FILE: <b>A0.05.dwg</b>	CHECKED BY: <b>RP/JCP</b>

**A0.05**